








**LEGEND**

-  Ranch Boundary
-  Existing lot lines
-  Major Roadways
-  Williamson Boundaries
-  Williamson Areas
-  Railroad ROW



May 6, 2002

**COJO-JALAMA RANCH**  
SANTA BARBARA COUNTY, CALIFORNIA

Ag Preserve Map